

Further information

Further information is available at the local tourist information centers or on the respective websites:

Window to Rheinland-Pfalz · Ramstein Gateway
Building 3336 (KMCC) · 66877 Ramstein Air Base
Phone: +49 6371 406208
Email: kmcc@infocenter-ramstein.de
www.ramstein-gateway.com

INFO-Center im Congress Center Ramstein
Am Neuen Markt 4 · 66877 Ramstein-Miesenbach
Phone: +49 6371 592 220
Email: ccr@ramstein.de
www.ramstein-miesenbach.de

Touristikbüro Bruchmühlbach-Miesau
Am Rathaus 2 · 66892 Bruchmühlbach-Miesau
Phone: +49 6372 922 000
Email: tourismus@vgbm.de
www.tourismus-vgbm.de

Verbandsgemeinde Oberes Glantal
Rathausstraße 8 · 66901 Schönenberg-Kübelberg
Phone: +49 6373 5040
Email: Poststelle@vgog.de
www.vgog.de

Tourist-Information VG Landstuhl
Hauptstraße 3a · 66849 Landstuhl
Phone: +49 6371 1300012
Email: tourismus@vglandstuhl.de
www.landstuhl.de/tourismus



Interactive directions:
www.tourenplaner-rheinland-pfalz.de



This project is sponsored as part of the development program EULLE, taking into consideration the European Union and the State of Rhineland-Palatinate, represented by the Ministry of Economy, Transport, Agriculture, and Viticulture.

EUROPEAN UNION
European Agricultural Fund for Rural Development: Here Europe is investing in rural areas.


Photos: Dominik Ketz (Pfalz Touristik e.V.), H. Hartusch, H. Kröher, S. Häfner



The “**Pfälzer Seentour**” presents the waters of the region in all their diversity. The 62 kilometers route (38.5 miles) is designated as a loop trail that leads through the Western Palatinate. Water is the connecting and characterizing element. While cycling through tranquil nature reserves such as “Schachenwald” or “Westpfälzische Moorniederung” the motto is: Enjoy nature and marvel at the biological diversity. The “Heimerbrühl” nature reserve along the romantic Glan river pleases mind and soul with glittering water features. Shady forest passages, open meadows, burbling streams, villages with a varied history and of course the lakes await the cyclists to discover or relax.

With a water surface of approximately 15 hectares, the **Ohmbachsee** lake is the largest contiguous water area in the Western Palatinate and a highlight of the tour. A pedal boat rental, a water playground, and many picnic areas invite the visitors to stay.



The **Kranichwoog** lake near Hütschenhausen is a great place to observe water buffalos and wild birds. The **Silbersee** lake near Kindsbach, primarily used by the fishing club, offers the perfect idyll. Thanks to the Kneipp water-treading basin and water playground, diversion and cooling can be found at the **Seewoog** recreation area in Miesenbach. Further water areas along the route are the **Mohrmühlweiher** pond near Waldmohr and the **Angelweiher** pond of the fishing club near Bruchmühlbach-Miesau. Those who want to swim in a lake can take a detour (follow  “Sickinger Mühlenweg” for 2 kilometers) to reach the only bathing lake in the region: the **Bärenlochweiher** pond in Kindsbach.

Due to the predominantly flat course, the tour is particularly suitable for families, leisure cyclists, and nature lovers. Culinary delights of the Palatinate region can be sampled at the various restaurants along the “Pfälzer Seentour”.

Advice: 10 train stations along the route offer the best options to get here and take shortcuts. In addition, the tour can be shortened, diversified, and extended again and again via crosslinks or adjacent cycling routes.

Pfälzer Seentour



*Explore the waters
of the Western Palatinate!*



Pfälzer Seentour

Summary

Start and end points: Train stations in the villages and towns

Parking facilities: Next to the waters

Route: Predominantly on paved and car-free bike trails, as well as on agricultural and forest roads. In the villages and towns partly on trafficked roads. In Landstuhl and other places, sidewalks can be used (for children)


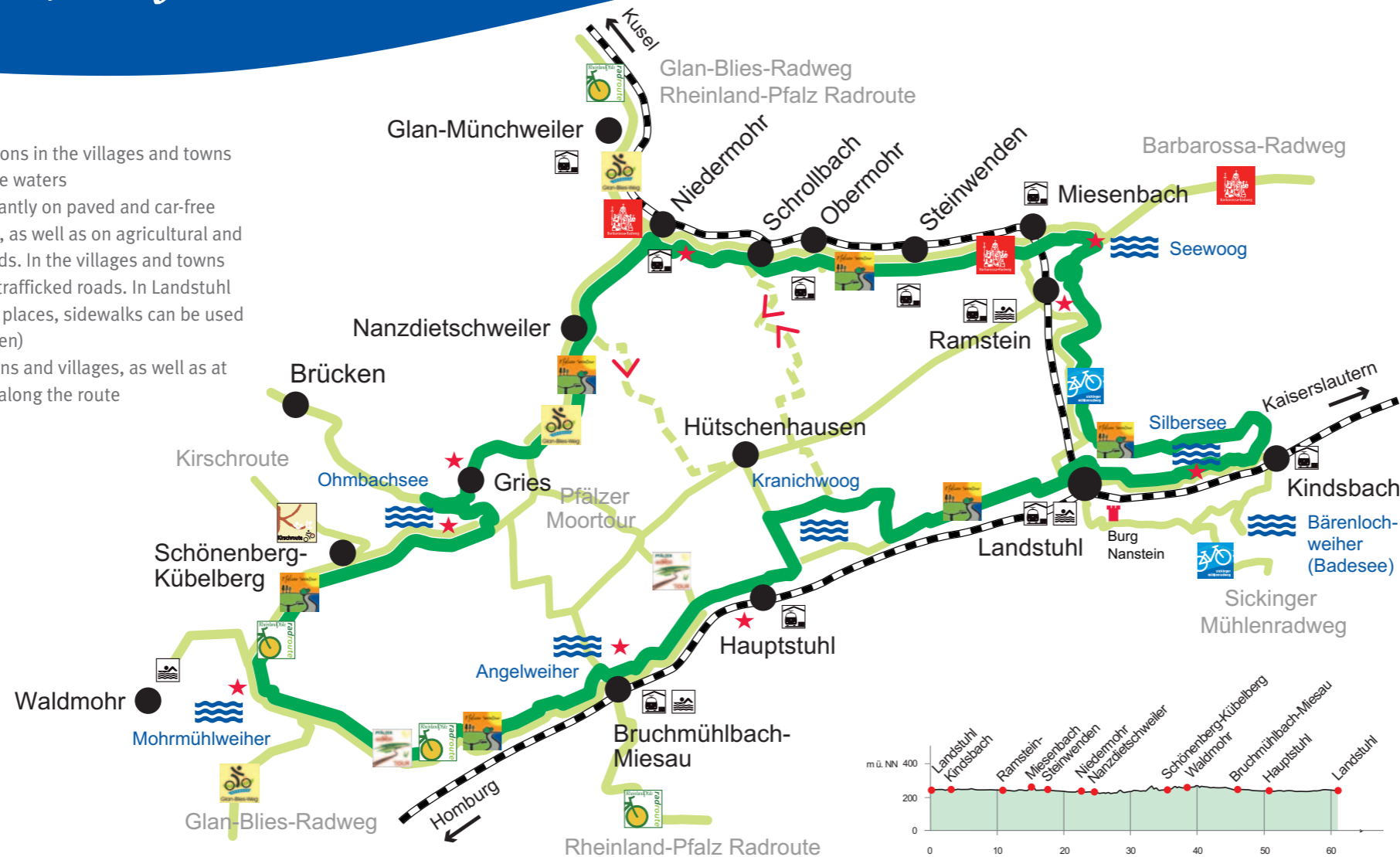
Catering: In the towns and villages, as well as at the lakes along the route

Connections:

- Pfälzer Moortour
- Glan-Blies-Radweg
- Sickinger Mühlenradweg
- Barbarossa-Radweg
- Kirschroute
- Rheinland-Pfalz Radroute

Legend:

- Pfälzer Seentour
- Lake / Pond
- Catering
- Train station
- Swimming pool
- Crosslink
- Crosslink (not signposted)
- Incline



Catering ★

Landstuhl:
Café Goldinger · Bistorante Garibaldi

Kindsbach:
Restaurant zum Silbersee

Ramstein:
Gaststätte „Big Emma“ · Bistro „maxi“

Miesenbach:
Kiosk am Seewoog · Holzofen Pizzeria am Seewoog

Niedermohr:
Stefans Radler – Biergarten · Endlich Restaurant · Pizzeria „Il Pirata“

Ohmbachsee-Gries:
Landgut Jungfleisch · Kiosk am Ohmbachsee · Loungecafe Lifetime

Waldmohr:
Fischerhütte am Mohrmühlweiher

Bruchmühlbach-Miesau:
ASV Fischerhütte

Hauptstuhl:
Gasthaus Zum Ochsen

E-bike charging stations

Landstuhl:
Cafe Goldinger · Tourist-Information VG Landstuhl

Ramstein:
Congress Center Ramstein

Miesenbach:
Kiosk am Seewoog

